

Most Polluted City [↗](#)
Ghaziabad, India
110.2
ug/m3 of PM2.5 in 2019

Most Visited City [↗](#)
Bangkok, Thailand
22.8 **▲+8.0%**
mln. visitors in 2018

Most Populous City [↗](#)
Tokyo, Japan
37.4 **▲+0.6%**
mln. persons in 2020

Most Congested City [↗](#)
Moscow, Russia
54.0 **▼-8.5%**
%, traffic congestion, 2020

Most Dangerous City [↗](#)
Caracas, Venezuela
84.7 **▲+0.3%**
crime index in 2021

The Safest City [↗](#)
Abu Dhabi, UAE
88.5 **▼-0.1%**
safety index in 2021

▲▼ Year-over-year growth rate | [↗](#) Link to a resource | [Source name](#) | [Data frequency \(annual, monthly\)](#) | Available time period

World Cities

Metropolitan Areas [↗](#) | [OECD](#) | [A](#) | 2000-2019
[Population](#), [GDP per capita](#), [unemployment rate](#) etc. for 281 metro areas worldwide.

City Data [↗](#) | [WCCD](#) | [A](#) | 1988-2019
[Unemployment rate](#), [PM2.5 concentration](#), [life expectancy](#) and more for 58 major cities.

Mobility Trends [↗](#) | [Apple](#) | [D](#) | 2020-2021
Trends in [walking](#), [driving](#) and [transit](#) across 300+ cities around the world.

Cities Index [↗](#) | [ATKearney](#) | [A](#) | 2012-2020
138 global cities [ranked](#) by five measures including [business activity](#) and [human capital](#).


Demography & Society

Urbanization [↗](#) | [UNDESA](#) | [A](#) | 1950-2035
[Annual population](#) of urban agglomerations with 300,000 inhabitants or more.

Population Density [↗](#) | [Eurostat](#) | [A](#) | 1990-2019
[Population density](#) of 300+ metropolitan regions of the European Union.

Millennial Cities [↗](#) | [Nestpick](#) | [A](#) | 2017-2018
100 [best cities](#) for millennials in business ecosystem, essentials, equality, and recreation.

Generation Z Cities [↗](#) | [Nestpick](#) | [A](#) | 2019-2019
110 [best cities](#) for generation Z citizens in business ecosystem, essentials, equality, etc.


 **Millennial Cities Ranking** [↗](#)
100 best cities for millennials, which are open and tolerant, and having good business ecosystem, affordable access to the essentials, recreation facilities.

Economy

Property Price Index [↗](#) | [Numbeo](#) | [A,SA](#) | 2009-2021
[Apartment affordability](#), [price to income ratio](#), [share of mortgage in income](#) in 731 cities.

Enterprise Survey [↗](#) | [WB](#) | [A](#) | 2006-2020
Firm-level survey covering topics such as [access to finance](#), [corruption](#), [infrastructure](#).

Financial Centers Index [↗](#) | [ZY](#) | [A,SA](#) | 2007-2021
[Ranking](#) of the competitiveness of 82 financial centers worldwide.

 **Housing Affordability Around the World** [↗](#)
Housing affordability and its impact on middle-income households worldwide is emerging as a major concern throughout the developed world.

US Cities

Private Companies [↗](#) | [Inc.](#) | [A](#) | 2007-2020
Private companies of the USA in New York state and other states based on [revenue](#).

Fuel Retail Prices [↗](#) | [EIA](#) | [A,M,W](#) | 1990-2021
[Gasoline](#) retail prices in major US cities.

Small Business Friendliness [↗](#) | [Thumbtack](#) | [A](#) | 2012-2019
US cities ranking by small business friendliness according to [ease of hiring](#), [tax code](#), etc.

Top 5,000 Cities [↗](#) | [USCB](#) | [A](#) | 2008-2010
[Population](#) of five thousand largest American cities.

Tourism

Inner-city Mobility in EU [↗](#) | [GoEuro](#) | [A](#) | 2019
Cost of transportation in European [cities](#) and [countries](#).

Destination Cities Index [↗](#) | [MC](#) | [A](#) | 2011-2018
[Arrivals](#) and [spending](#) of international visitors in 101 cities worldwide.

Mineral Water Price [↗](#) | [Numbeo](#) | [A](#) | 2010-2019
[Price of mineral water](#) in 530 cities around the world.

 **World's Most Visited Cities** [↗](#)
Overnight international visitors number and spending, purpose of visit, expenditure breakdown.

European Cities

Labor Market [↗](#) | [Eurostat](#) | [A](#) | 1989-2019
[Unemployment rate](#), [labor force](#), [employment by industry](#), sex and age in 1K EU cities.

Education [↗](#) | [Eurostat](#) | [A](#) | 1990-2020
Number of students in [higher education](#), [education attainment](#), [children in day care](#).

Population [↗](#) | [Eurostat](#) | [A](#) | 1989-2020
[Male](#), [female](#), and [total population](#) by [age](#).

Fertility & Mortality [↗](#) | [Eurostat](#) | [A](#) | 1990-2020
Crude [birth](#) and [death](#) rates, [infant mortality rate](#) in a thousand European cities.

Living Conditions [↗](#) | [Eurostat](#) | [A](#) | 1989-2020
Number of [private households](#), [number of houses](#), [average price of buying a house](#), etc.

Environment [↗](#) | [Eurostat](#) | [A](#) | 1989-2019
Average concentration of [NO2](#), [PM10](#), [municipal waste generated](#) in European cities.

Culture and Tourism [↗](#) | [Eurostat](#) | [A](#) | 1990-2020
Number of [museum visitors](#), [nights spent](#) in tourist accommodation, [cinema attendance](#).

Economy and Finance [↗](#) | [Eurostat](#) | [A](#) | 1991-2019
Number of [all companies](#) and [local units](#) in all economic activities in the EU cities.

Intentional Homicide [↗](#) | [Eurostat](#) | [A](#) | 2008-2018
[Homicide offences](#) total number and [per 100,000 inhabitants](#) in the largest EU cities.

Transport [↗](#) | [Eurostat](#) | [A](#) | 1989-2021
Number of [registered cars](#), [Deaths in the road](#) and [people killed](#) in accidents per 10,000.

Crime & Safety


Crime Index [↗](#) | [Numbeo](#) | [A](#) | 2012-2020
Ranking of 532 cities worldwide by level of [crime](#) and [safety](#).

US Mass Shooting [↗](#) | [GVA](#) | [D](#) | 2013-2021
Number of [killed](#) and [injured](#) people in mass shootings in 581 US cities.

Homicide Offences [↗](#) | [Eurostat](#) | [A](#) | 2008-2018
[Homicide rate](#) and [count](#) in European cities.

Safety Related Occurrences [↗](#) | [ICAO](#) | [All](#) | 2008-2021
Safety-related aviation occurrences known to ICAO: [accidents](#), [crashes](#), etc.

Terrorism Database [↗](#) | [START](#) | [All](#) | 1901-2019
Database covers terrorist events around the world from 1970 through 2018.

 **Crime in Major Cities Around the World** [↗](#)
A comparison of crime index to socio-economic indicators shows that crime levels are higher in cities with higher youth dependency ratios and population density.

Environment & Infrastructure


Power Plants [↗](#) | [GEO](#) | [A](#) | 2018
10K power plants in 1,334 cities by type: [coal](#), [gas](#), [hydro-electric](#), [oil](#), [solar](#), [waste](#), [wind](#).

Congestion Index [↗](#) | [TT](#) | [A](#) | 2012-2020
[Congestion levels](#) in [morning](#) and [evening](#) peaks, [weekdays](#) and [weekend](#) in 395 cities.

Air Pollution [↗](#) | [WHO](#) | [A](#) | 2008-2019
Air pollution levels ([PM10](#) and [PM2.5](#) annual mean) in 3000 cities worldwide.

Exposure to PM2.5 [↗](#) | [OECD](#) | [A](#) | 1990-2017
Mean population exposure to [PM2.5](#) in 1,197 OECD metropolitan areas.

Water Monitoring [↗](#) | [EEI](#) | [All](#) | 2010-2018
Water quality indicators including [pH level](#) and [temperature](#) in 4K cities globally.

 **Clean Air, Healthy Lungs** [↗](#)
Air pollution occurs when chemical or biological substances alter characteristics of the atmosphere, potentially leading to diseases that can be lethal.

Sources referenced and acronyms used:

[Apple, Inc.](#), [ATKearney](#) - A. T. Kearney, [CD](#) - City-Data, [EEI](#) - EarthEcho Water Challenge, [EIA](#) - U.S. Energy Information Administration, [Eurostat](#), [GEO](#) - Global Energy Observatory, [GoEuro](#), [GVA](#) - Gun Violence Archive, [ICAO](#) - International Civil Aviation Organization, [Inc](#), [Nestpick](#), [Numbeo](#), [OECD](#) - Organization for Economic Co-operation and Development, [RAND](#) - RAND Corporation, [START](#) - National Consortium for the Study of Terrorism and Responses to Terrorism, [Thumbtack](#), [TT](#) - TomTom, [UNDESA](#) - United Nations Department of Economic and Social Affairs, [UNODC](#) - United Nations Office on Drugs and Crime, [USCB](#) - United States Census Bureau, [WB](#) - World Bank, [WCCD](#) - World Council on City Data, [WHO](#) - World Health Organization, [ZY](#) - Z/Yen Group